












Double Red Line No stopping  
"at any time" road marking.



Install new access restriction signs  
on new posts.

Install new access restriction signs  
on new posts.

- Key:
-  NEW ACCESS RESTRICTION SIGNS
  -  DIAG 619 TIME PLATE
  -  DIAG 878
  -  VEHICLE PROHIBITION EXTENT MON-FRI 8.15-9.15AM & 2.45-3.45PM
  -  NEW DOUBLE RED LINE NO STOPPING "AT ANY TIME" ROAD MARKING.
  -  NEW SIGNPOST
  -  FOOTWAY
  -  VEGETATION / PLANTING AREA / GRASS VERGE
  -  CARRIAGEWAY / CAR PARK AREA
  -  BUILDINGS
  -  PROPERTY EXTENT

Jefferson Nwokeoma  
Assistant Director of Traffic, Transport & Parking  
Hounslow House, 7 Bath Road,  
Hounslow, TW3 3EB

Client  
 London Borough of Hounslow

Project  
ALEXANDRA PRIMARY SCHOOL  
SCHOOL STREET

Date  
NOVEMBER 2022

This map is based upon Ordnance Survey material with the permission of Ordnance Survey on behalf of the Controller of Her Majesty's Stationery Office © Crown copyright. Unauthorised reproduction infringes Crown copyright and may lead to prosecution or civil proceedings.  
London Borough of Hounslow 100019263 2021