






**NOTES**


FOOTWAY PARKING BAYS TO BE 0.7 METRES ON THE FOOTWAY AND THERE TO BE A MINIMUM OF 1 METRE WIDTH RETAINED ON THE FOOTWAY FOR PEDESTRIANS.

VEHICLES CAN PARK OVER THEIR OWN CROSSOVERS SO LONG AS THEY'RE PARKED IN LINE WITH THE FOOTWAY PARKING BAYS.

**KEY**

	FOOTWAY PARKING BAY
	WHITE BAR MARKING
	EXISTING NO WAITING 'AT ANY TIME' RESTRICTIONS
	DROPPED CROSSOVER
	PROPOSED NO WAITING 'AT ANY TIME' RESTRICTIONS

Jefferson Nwokeoma  
 Assistant Director of Traffic, Transport & Parking  
 Hounslow House, 7 Bath Road,  
 Hounslow, TW3 3EB

Client 

Project **FOOTWAY PARKING**

Drawing Title **ARGYLE ROAD, HOUNSLOW**

Drawing Status **DRAFT**

Drawn JIT	Approved A.S.	Date SEPTEMBER '21	Scale 1:50	Size A3
Drg No -				Rev -

This map is based upon Ordnance Survey material with the permission of Ordnance Survey on behalf of the Controller of Her Majesty's Stationery Office © Crown copyright. Unauthorised reproduction infringes Crown copyright and may lead to prosecution or civil proceedings. London Borough of Hounslow 100019263 2021