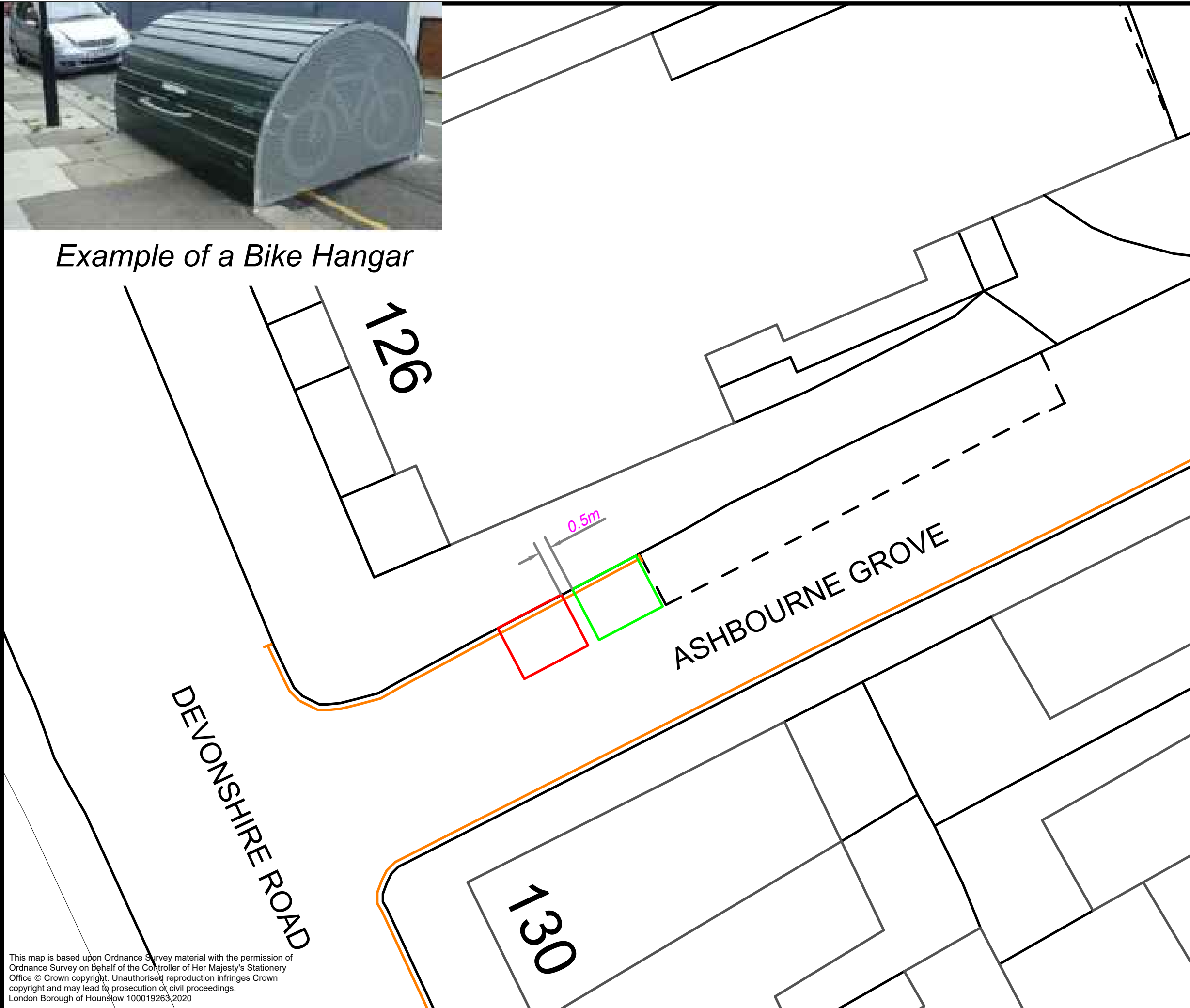








Example of a Bike Hangar



Notes

Key

-  Existing Bike Hangar
-  Proposed Bike Hangar
-  Yellow Lines
-  Parking Bay

Rev	Date	Description

Mark Frost
 Assistant Director Transport, Parking & Environmental Strategy
 Hounslow House
 Hounslow, TW3 3EB

Client  **London Borough of Hounslow** 

Project **Cycle Parking**

Drawing Title **Bikehangar Proposal - 2nd Hangar at Ashbourne Grove**

Drawing Status **FOR INFORMATION**

Drawn JM	Approved XXX	Date September 2020	Scale NTS	Size A3
-------------	-----------------	------------------------	--------------	------------

Dwg No CycleParking_AshbourneGrove_2	Rev -
---	----------

This map is based upon Ordnance Survey material with the permission of Ordnance Survey on behalf of the Controller of Her Majesty's Stationery Office © Crown copyright. Unauthorised reproduction infringes Crown copyright and may lead to prosecution or civil proceedings. London Borough of Hounslow 100019263 2020