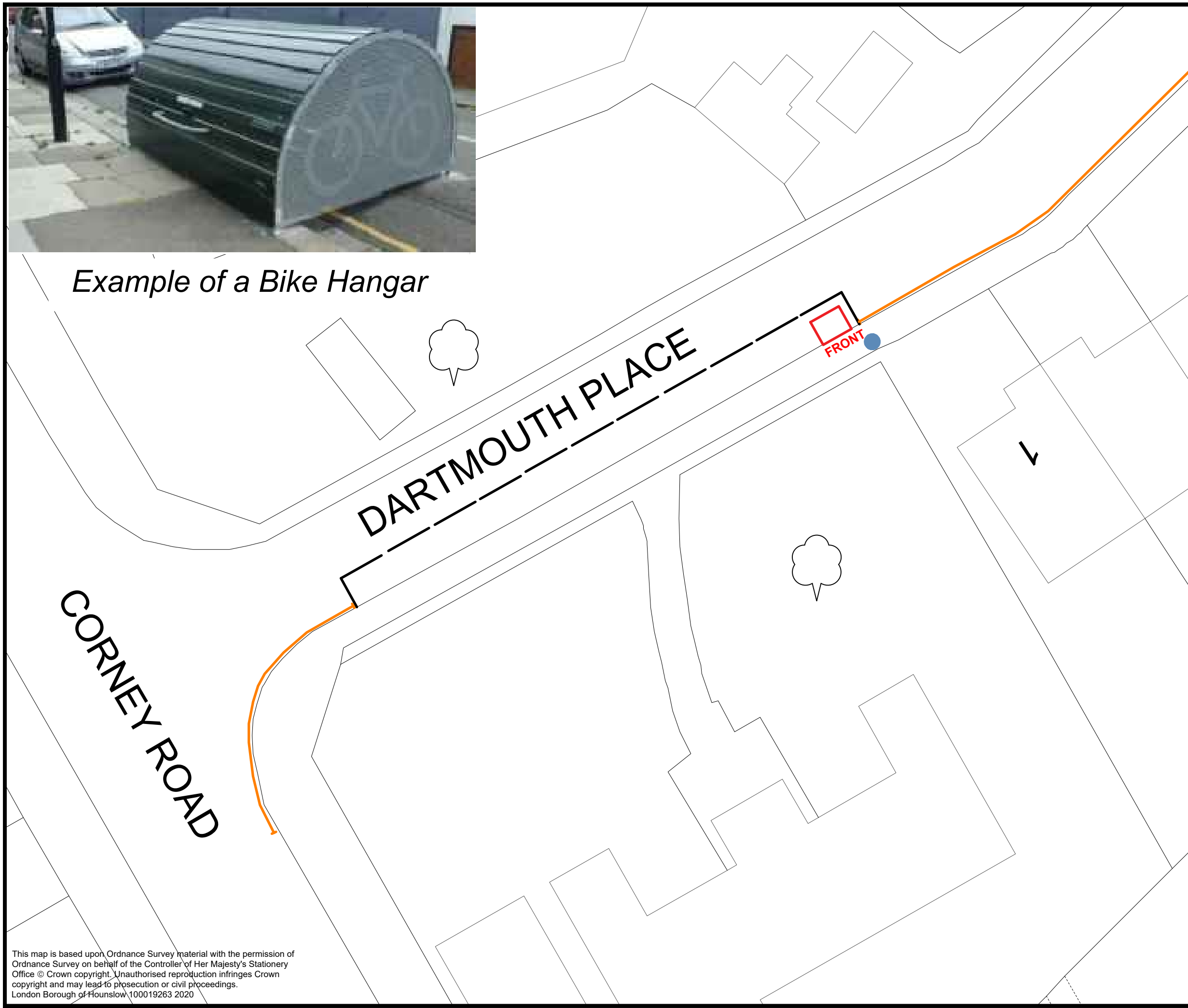








Example of a Bike Hangar



Notes



Key

-  Bike Hangar
-  Single Yellow Line
-  Parking Bay
-  Pay and Display Machine

Rev	Date	Description

Mark Frost
 Assistant Director Transport, Parking & Environmental Strategy
 Hounslow House
 Hounslow, TW3 3EB

Client

Project
 Cycle Parking

Drawing Title
 Bikehangar Proposal - Dartmouth Place

Drawing Status
 FOR INFORMATION

Drawn JM	Approved XXX	Date September 2020	Scale NTS	Size A3
-------------	-----------------	------------------------	--------------	------------

Drg No CycleParking_DartmouthPlace_1	Rev -
---	----------

This map is based upon Ordnance Survey material with the permission of Ordnance Survey on behalf of the Controller of Her Majesty's Stationery Office © Crown copyright. Unauthorised reproduction infringes Crown copyright and may lead to prosecution or civil proceedings.
 London Borough of Hounslow, 100019263 2020