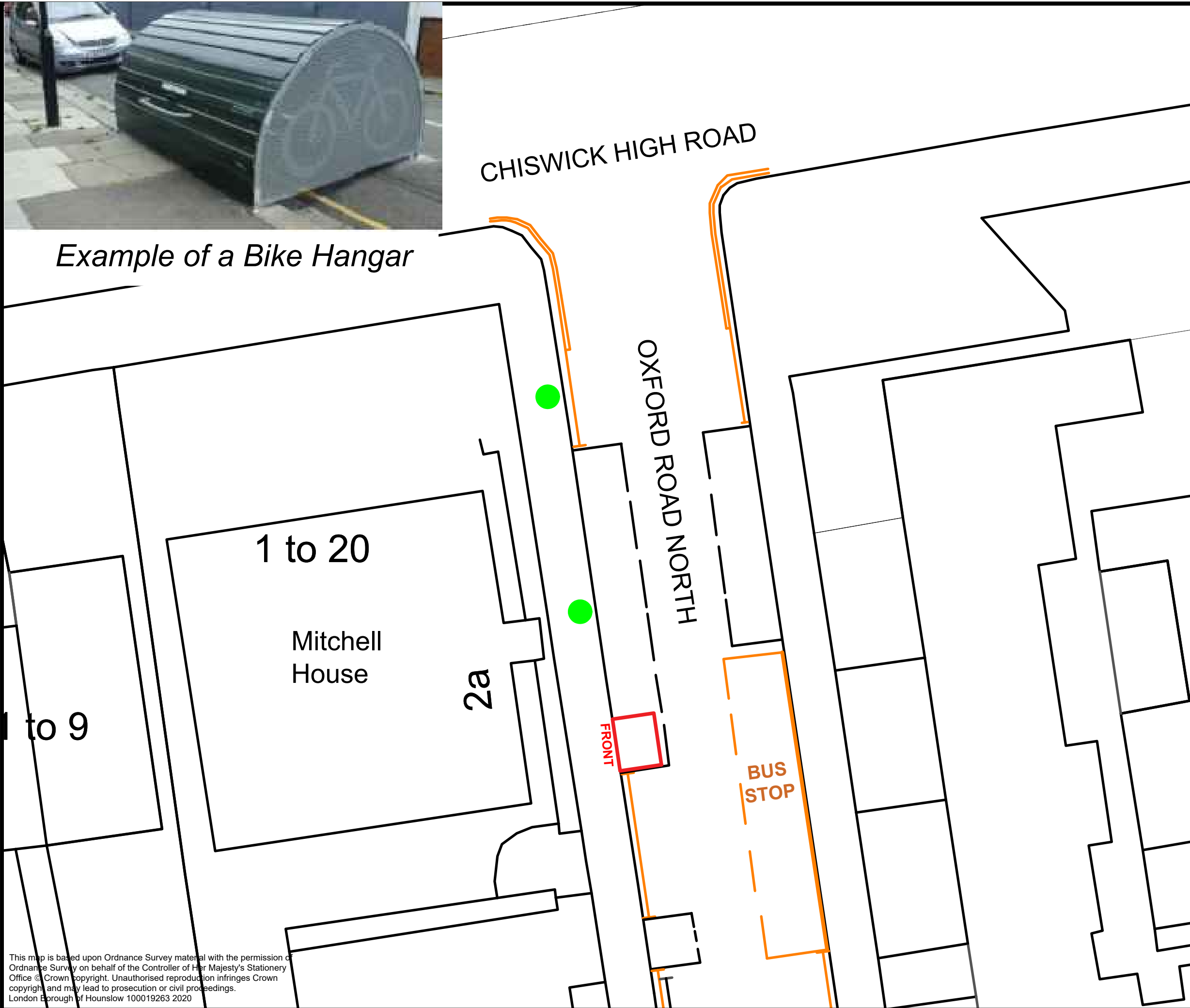









Example of a Bike Hangar



Notes

Key

-  Bike hangar
-  Yellow Lines
-  Tree
-  Parking Bay
-  BUS STOP

Rev	Date	Description

Mark Frost
 Assistant Director Transport, Parking & Environmental Strategy
 Hounslow House
 Hounslow, TW3 3EB

Client  **London Borough of Hounslow** 

Project
 Cycle Parking

Drawing Title
 Bikehangar Proposal - Oxford Road North

Drawing Status
 FOR INFORMATION

Drawn JM	Approved XXX	Date September 2020	Scale NTS	Size A3
-------------	-----------------	------------------------	--------------	------------

Drg No CycleParking_OxfordRoadNorth_1	Rev -
--	----------

This map is based upon Ordnance Survey material with the permission of Ordnance Survey on behalf of the Controller of Her Majesty's Stationery Office © Crown copyright. Unauthorised reproduction infringes Crown copyright and may lead to prosecution or civil proceedings.
 London Borough of Hounslow 100019263 2020