






Example of a Bike Hangar

Notes

Pram Ramps to assist crossing of cycle track for pedestrians

Key

-  Bike hangar
-  Green Planting/Tree
-  Lamppost
-  Cycle Lane
-  Pram Ramps

Rev	Date	Description

Mark Frost
 Assistant Director Transport, Parking & Environmental Strategy
 Hounslow House
 Hounslow, TW3 3EB

Client



Project

Cycle Parking

Drawing Title

Bikehangar Proposal - Riverview Road

Drawing Status

FOR INFORMATION

Drawn	Approved	Date	Scale	Size
JM	XXX	September 2020	NTS	A3
Drg No	CycleParking_Riverview Road_1			Rev
				-

This map is based upon Ordnance Survey material with the permission of Ordnance Survey on behalf of the Controller of Her Majesty's Stationery Office © Crown copyright. Unauthorised reproduction infringes Crown copyright and may lead to prosecution or civil proceedings.
 London Borough of Hounslow 100019263 2020