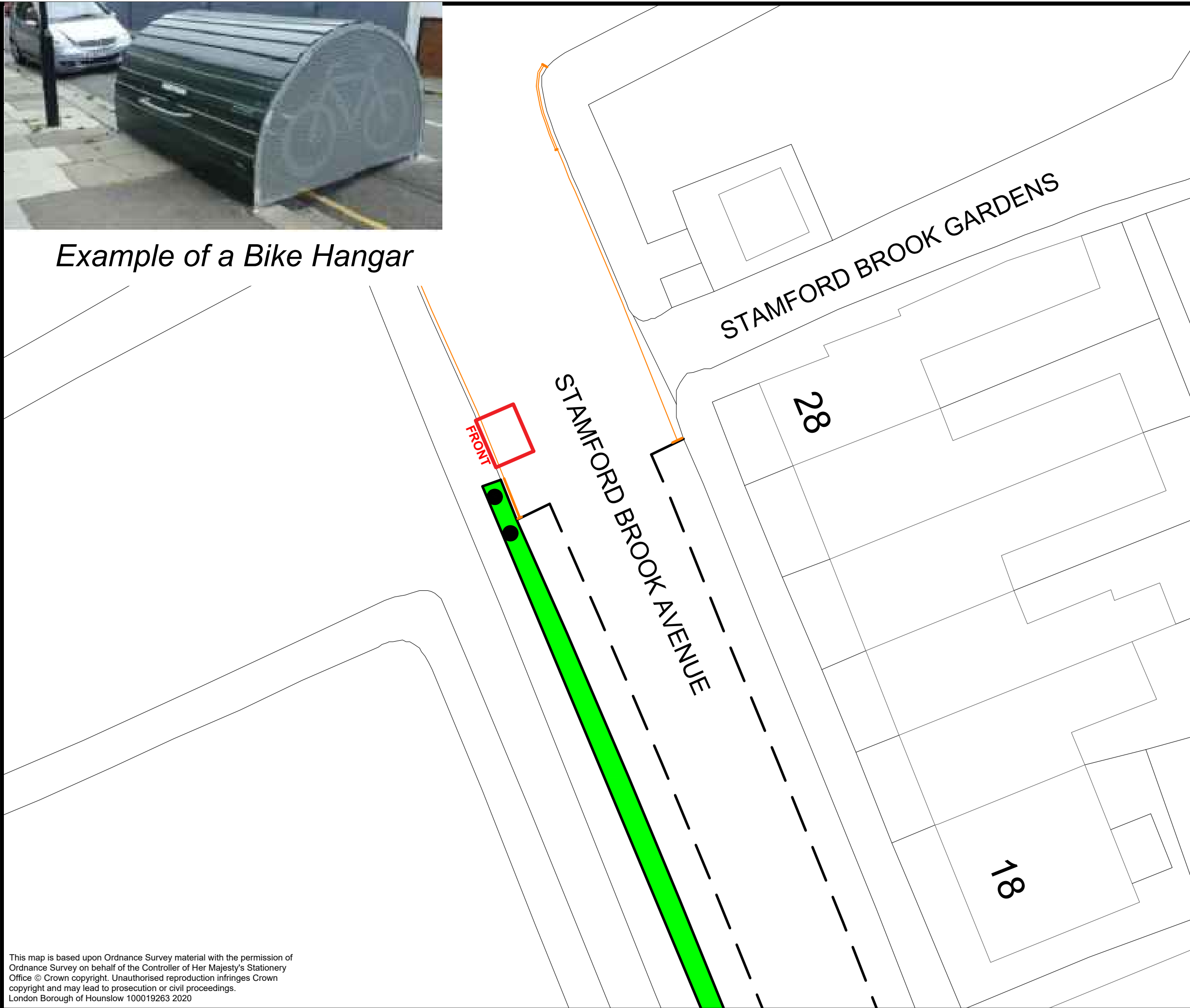









Example of a Bike Hangar





Notes

Key

-  Bike hangar
-  Yellow Lines
-  Poles
-  Parking Bay
-  Grass Verge

Rev	Date	Description
-	-	-

Mark Frost
 Assistant Director Transport, Parking & Environmental Strategy
 Hounslow House
 Hounslow, TW3 3EB

Client  **London Borough of Hounslow** 

Project **Cycle Parking**

Drawing Title **Bikehangar Proposal - Stamford Brook Avenue**

Drawing Status **FOR INFORMATION**

Drawn	Approved	Date	Scale	Size
JM	XXX	September 2020	NTS	A3

Drg No	Rev
CycleParking_StamfordBrookAvenue_1	-

This map is based upon Ordnance Survey material with the permission of Ordnance Survey on behalf of the Controller of Her Majesty's Stationery Office © Crown copyright. Unauthorised reproduction infringes Crown copyright and may lead to prosecution or civil proceedings.
 London Borough of Hounslow 100019263 2020