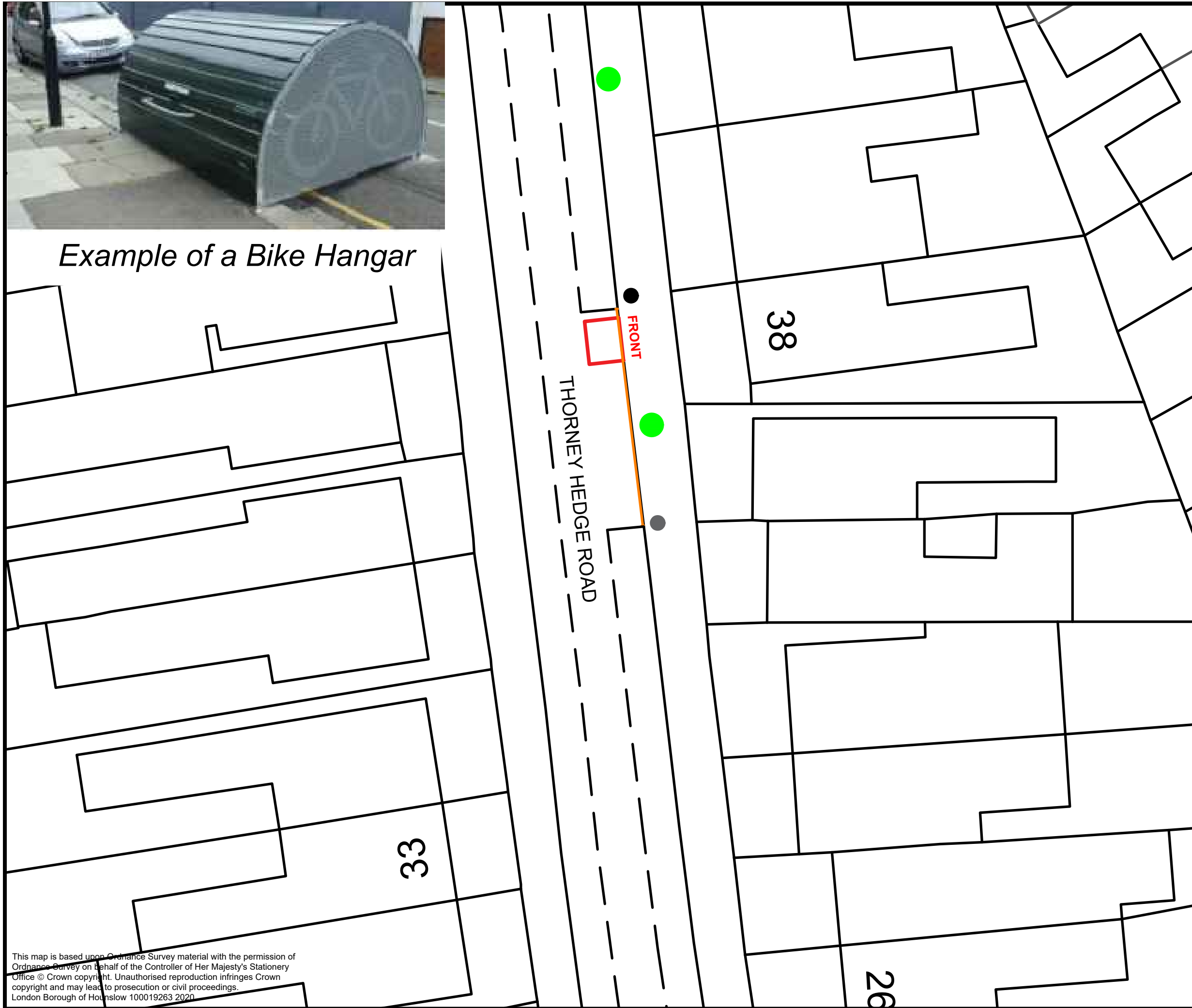










Example of a Bike Hangar



Notes

Key

-  Bike hangar
-  Yellow Lines
-  Tree
-  Parking Bay
-  Pole
-  Lighting Column

Rev	Date	Description
-	-	-

Mark Frost
 Assistant Director Transport, Parking & Environmental Strategy
 Hounslow House
 Hounslow, TW3 3EB

Client  **London Borough of Hounslow** 

Project **Cycle Parking**

Drawing Title **Bikehangar Proposal - Thorney Hedge Road**

Drawing Status **FOR INFORMATION**

Drawn JM	Approved XXX	Date September 2020	Scale NTS	Size A3
-------------	-----------------	------------------------	--------------	------------

Drg No CycleParking_ThorneyHedgeRoad_1	Rev -
---	----------

This map is based upon Ordnance Survey material with the permission of Ordnance Survey on behalf of the Controller of Her Majesty's Stationery Office © Crown copyright. Unauthorised reproduction infringes Crown copyright and may lead to prosecution or civil proceedings. London Borough of Hounslow 100019263 2020