

New shared use footway sign.

New 3m long dropped kerb for cyclists to rejoin the carriageway.

New cycle markings though junction.

Proposed 'At Any Time' double yellow lines waiting restriction.

CUT LINE
END OF PAGE 1

CUT LINE
START OF PAGE 2

CUT LINE

PARKWAY
TRADING
ESTATE

CRANFORD LANE

Existing traffic island to be removed.
Speed cushions to be re-positioned to create space for cycle lanes.

New cycle logo.

New mandatory cycle lanes.

New cycle markings through bus stop.

1 to 12

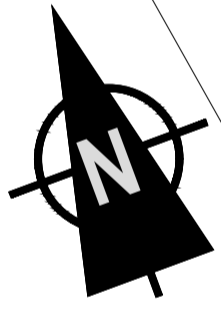
Landelle Court

1 to 13
Blanchard Court

1 to 9
Halton Court

BRABAZON ROAD

BRABAZON ROAD



AERODROME WAY

HARLECH
GARDENS

1 to 11

New cycle markings though junction.

New cycle lane taper to be tied in with new mandatory cycle lane.

New cycle markings though junction.

New cycle markings through bus stop.

New cycle markings though junction.

New cycle logo markings through traffic island.








New mandatory cycle lanes.

Proposed 'At Any Time' double yellow lines waiting restriction.

CUT LINE
END OF PAGE 2
CUT LINE
START OF PAGE 3

CRANFORD LANE - CYCLE IMPROVEMENTS CONSULTATION PLAN

LEGEND:

-  PROPOSED WHITE ROAD MARKING (Continuous line)
-  PROPOSED WHITE ROAD MARKING (Discontinuous line)
-  PROPOSED CYCLE LOGO MARKING
-  EXISTING ROAD MARKING
-  PROPOSED YELLOW ROAD MARKING
-  PROPOSED CYCLE/PEDESTRIAN TRAFFIC SIGN
-  PROPOSED SHARED AREA



London Borough of Hounslow

This plan is a Design Statement prepared with the assistance of Design Statement on behalf of the Controller of Her Majesty's Stationery Office © Crown copyright. All rights reserved. Design Statement is a registered trademark of Design Statement Limited. Design Statement is a registered trademark of Design Statement Limited. 2023/01/10/1010