














- Key:**
-  NEW ACCESS RESTRICTION SIGNS
 -  **DIAG 619**
TIME PLATE
DIAG 878
Mon - Fri
8.30 - 9.15 am
3.00 - 3.45 pm
Except permit holders
 -  PROPOSED VEHICLE PROHIBITION EXTENT MON-FRI 8.30-9.15AM & 3.00-3.45PM
 -  NEW DOUBLE RED LINE NO STOPPING "AT ANY TIME" ROAD MARKING.
 -  NEW SINGLE RED LINE NO STOPPING MON-FRI 8.30-9.15AM AND 3.00-3.45PM ROAD MARKING.
 -  NEW SIGNPOST
 -  EXISTING SCHOOL STREET SCHEME - VEHICLE PROHIBITION EXTENT MON-FRI 8.30-9.15AM & 3.00-3.45PM
 -  EXISTING LAMP COLUMN (LC)
 -  FOOTWAY
 -  VEGETATION / PLANTING AREA / GRASS VERGE
 -  CARRIAGEWAY / CAR PARK AREA
 -  BUILDINGS
 -  PROPERTY EXTENT

Jefferson Nwokeoma
Assistant Director of Traffic, Transport & Parking
Hounslow House, 7 Bath Road,
Hounslow, TW3 3EB

Client




Project
CRANFORD PRIMARY SCHOOL STREET

Date
NOVEMBER 2022

This map is based upon Ordnance Survey material with the permission of Ordnance Survey on behalf of the Controller of Her Majesty's Stationery Office © Crown copyright. Unauthorised reproduction infringes Crown copyright and may lead to prosecution or civil proceedings.
London Borough of Hounslow 100119263 2021