








Key

-  EXISTING 'AT ANY TIME' RESTRICTIONS (DOUBLE YELLOW LINES)
-  PROPOSED 'AT ANY TIME' RESTRICTIONS (DOUBLE YELLOW LINES)
-  PROPOSED 'NO WAITING' MON-FRI 9.30AM-5.30PM, SATURDAY 9.30AM-12.30PM RESTRICTIONS (SINGLE YELLOW LINES)
-  PROPOSED 'RESIDENTS ONLY' PARKING BAY
-  EXISTING HOUNSLOW WEST CPZ

Mark Frost
 Assistant Director Transport, Parking & Environmental Strategy
 Hounslow House
 Hounslow, TW3 3EB

Client  

Drawing Title
FRANCIS ROAD - PROPOSED INCLUSION INTO THE HOUNSLOW WEST CPZ - MON-FRI 9.30AM-5.30PM, SATURDAY 9.30AM-12.30PM

Drawn JIT	Approved -	Date JULY '20	Scale 1:150	Size A3
Drg No	-	Rev	-	-

This map is based upon Ordnance Survey material with the permission of Ordnance Survey on behalf of the Controller of Her Majesty's Stationery Office © Crown copyright. Unauthorised reproduction infringes Crown copyright and may lead to prosecution or civil proceedings.
 London Borough of Hounslow 100019263-2920