


Key:
 Residents permit holders only parking past this point

Alternative camera location on new post

Residents permit holders only

PEDESTRIAN and CYCLE ZONE

 Mon - Fri
 7.45 - 9.15 am
 2.45 - 4.15 pm
 Except Permit holders

PEDESTRIAN and CYCLE ZONE



 Mon - Fri
 7.45 - 9.15 am
 2.45 - 4.15 pm
 Except Permit holders

Preferred camera location (requires TfL approval)

Preferred camera location

This map is based upon Ordnance Survey material with the permission of Ordnance Survey on behalf of the Controller of Her Majesty's Stationery Office © Crown copyright. Unauthorised reproduction infringes Crown copyright and may lead to prosecution or civil proceedings. London Borough of Hounslow 100019263 2017

Mark Frost, Head of Traffic, Transport & Environmental Strategy
 Customer relations, Environment and Culture Directorate
 Hounslow House
 Hounslow, TW3 3EB

Client
 **London Borough of Hounslow**


Project
Nishkam School Streets Extension

Drawing Title
Possible layout of new parking controls

Drawing Status
Proposed

Drawn MH	Approved MF	Date JAN 2020	Scale 1:1,500	Size A3
-------------	----------------	------------------	------------------	------------