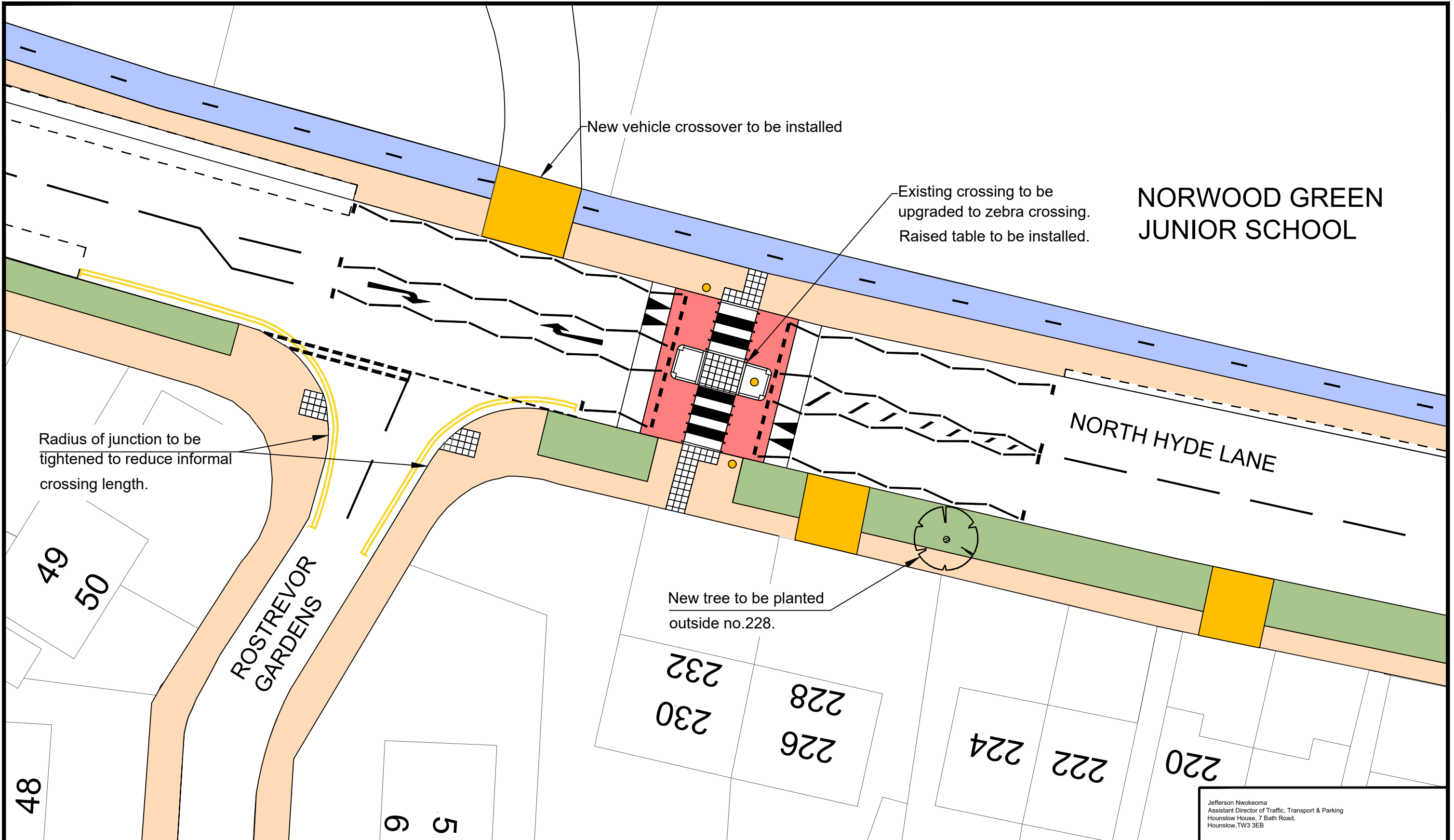



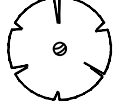






NORWOOD GREEN JUNIOR SCHOOL



This map is based upon Ordnance Survey material with the permission of Ordnance Survey on behalf of the Controller of Her Majesty's Stationery Office © Crown copyright. Unauthorised reproduction infringes Crown copyright and may lead to prosecution or civil proceedings. London Borough of Hounslow 100019263 2022

- | | | | | | | | |
|---|-------------------|---|-------------|---|--------------------|---|------------------------|
|  | Vehicle Crossover |  | Footway |  | Tactile Paving |  | New tree to be planted |
|  | Cycle Track |  | Grass verge |  | Raised speed table |  | Belisha beacon |

Jefferson Nwokeoma
Assistant Director of Traffic, Transport & Parking
Hounslow House, 7 Bath Road,
Hounslow, TW3 3EB

Client




Project
North Hyde Lane

Date
September 2022