

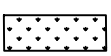





Notes



Image of shared use sign to be implemented

Key

-  Guard Railing/Barrier
-  Guard Railing to be removed
-  Grass verge to be removed and paved to create shared area
-  New Shared Use Sign
-  Lamp Column
-  Pole to be removed

Rev	Date	Description

Jefferson Nwokeoma
 Assistant Director Transport, Parking & Environmental Strategy
 Hounslow House
 Hounslow, TW3 3EB

Client  **London Borough of Hounslow** 

Project
St Marks Passage

Drawing Title
New Parallel Crossing

Drawing Status
FOR CONSULTATION

Drawn JM	Approved XXX	Date June 2021	Scale 1:200	Size A3
-------------	-----------------	-------------------	----------------	------------

Dwg No CYCLE-2019-STMARKSPASSAGE-0000-2	Rev -
--	----------

This map is based upon Ordnance Survey material with the permission of Ordnance Survey on behalf of the Controller of Her Majesty's Stationery Office © Crown copyright. Unauthorised reproduction infringes Crown copyright and may lead to prosecution or civil proceedings.
 London Borough of Hounslow 1006/2021/3 20