





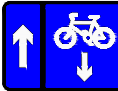



This map is based upon Ordnance Survey material with the permission of Ordnance Survey on behalf of the Controller of Her Majesty's Stationery Office © Crown copyright. Unauthorised reproduction infringes Crown copyright and may lead to prosecution or civil proceedings.
London Borough of Hounslow, 100019263 2022

	Existing Footway		Amended Raised Table at the Junction		New Traffic Island		Existing Tree		New Cycle Logo
	Amended Footway		Vehicle Crossover		New Road Hump		Existing Yellow Lines		Existing Parking Bays
	New No Entry Except Cycles Sign		New Cycle Contraflow Sign						

Jefferson Nwokeoma
Assistant Director Transport, Parking & Environmental Strategy
Hounslow House
Hounslow, TW3 3EB

Client
 London Borough of Hounslow

Project
Station Road

Drawing Title
Station Road - New Cycling Contraflow