











- KEY**
-  RESIDENT PERMIT PARKING BAY
  -  'PERMIT HOLDERS ONLY PAST THIS POINT'
  -  PROPOSED SINGLE YELLOW LINE
  -  PROPOSED DOUBLE YELLOW LINE
  -  EXISTING THORNBURY AVENUE 'AREA' CPZ
  -  EXISTING BURLINGTON ROAD 'AREA' CPZ
  -  EXISTING PARKING BAYS
  -  EXISTING SINGLE / DOUBLE YELLOW LINES

This map is based upon Ordnance Survey material with the permission of Ordnance Survey on behalf of the Controller of Her Majesty's Stationery Office © Crown copyright. Unauthorised reproduction infringes Crown copyright and may lead to prosecution or civil proceedings. London Borough of Hounslow 100019263 2018

Mark Frost, Head of Traffic, Transport & Environmental Strategy  
 Chief Executive's Department  
 The Civic Centre, Lampton Road  
 Hounslow, TW3 4DN

Client  
 \*1000 Frame & Template/From\_LHM/Loop/Visions\_Loop.jpg



Project  
**THORNBURY AVENUE 'AREA', ISLEWORTH**

Drawing Title  
**PROPOSED CONTROLLED PARKING ZONE**

Drawing Status  
**PROPOSED**

Drawn AN	Approved AS	Date JAN 19	Scale 1:1000	Size A3
-------------	----------------	----------------	-----------------	------------

Drg No	-	Rev	-
--------	---	-----	---