









TWICKENHAM ROAD (SOUTH) - CYCLE IMPROVEMENTS CONSULTATION PLAN

LEGEND:

	PROPOSED FLEXIBLE BOLLARDS (Pole cone)		FOOTWAY
	PROPOSED WHITE ROAD MARKING (Continuous line)		VEGETATION / PLANTING AREA / GRASS VERGE
	PROPOSED WHITE ROAD MARKING (Discontinuous line)		CYCLE TRACK
	PROPOSED CYCLE LOGO MARKING		EXISTING ROAD MARKING